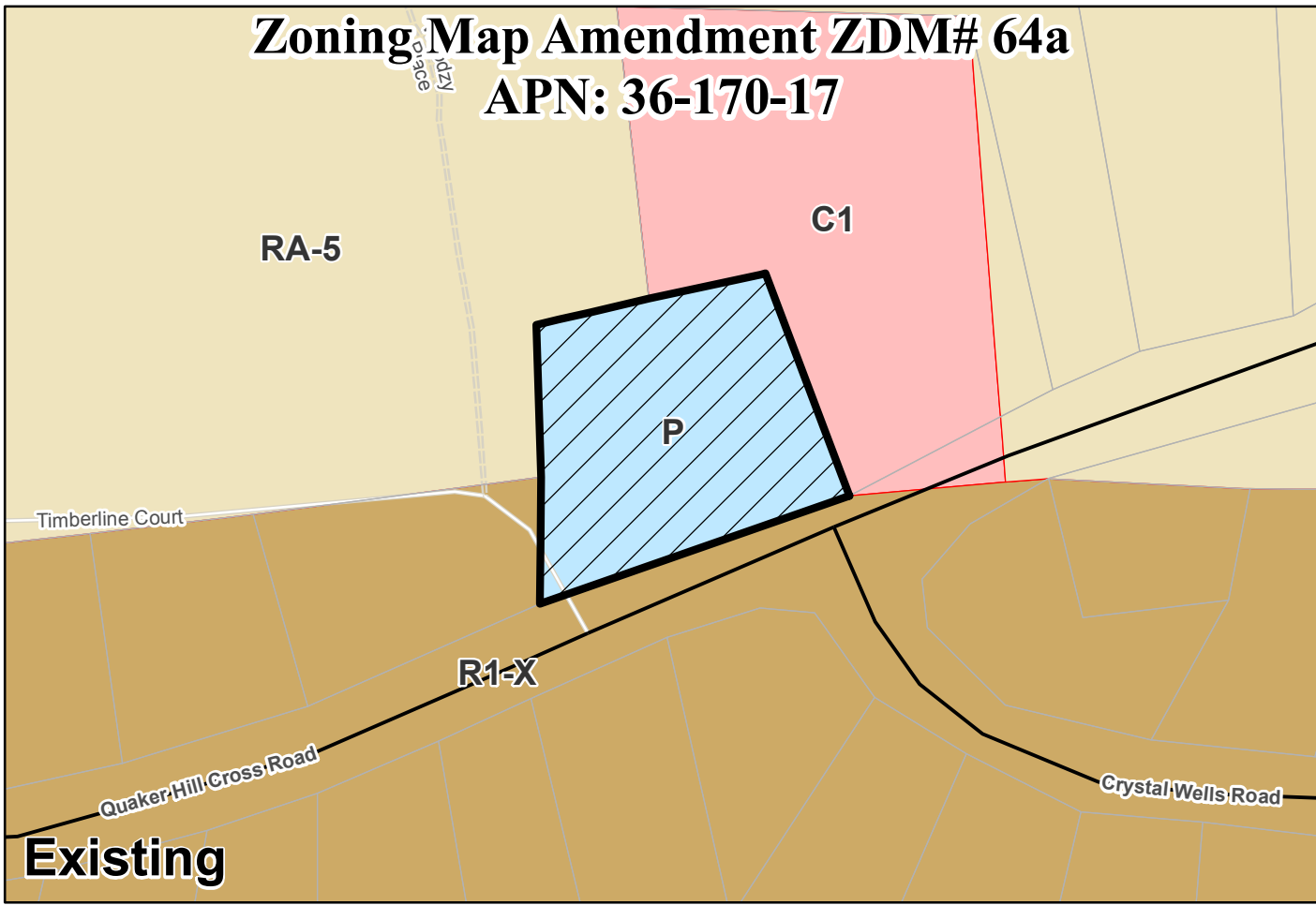
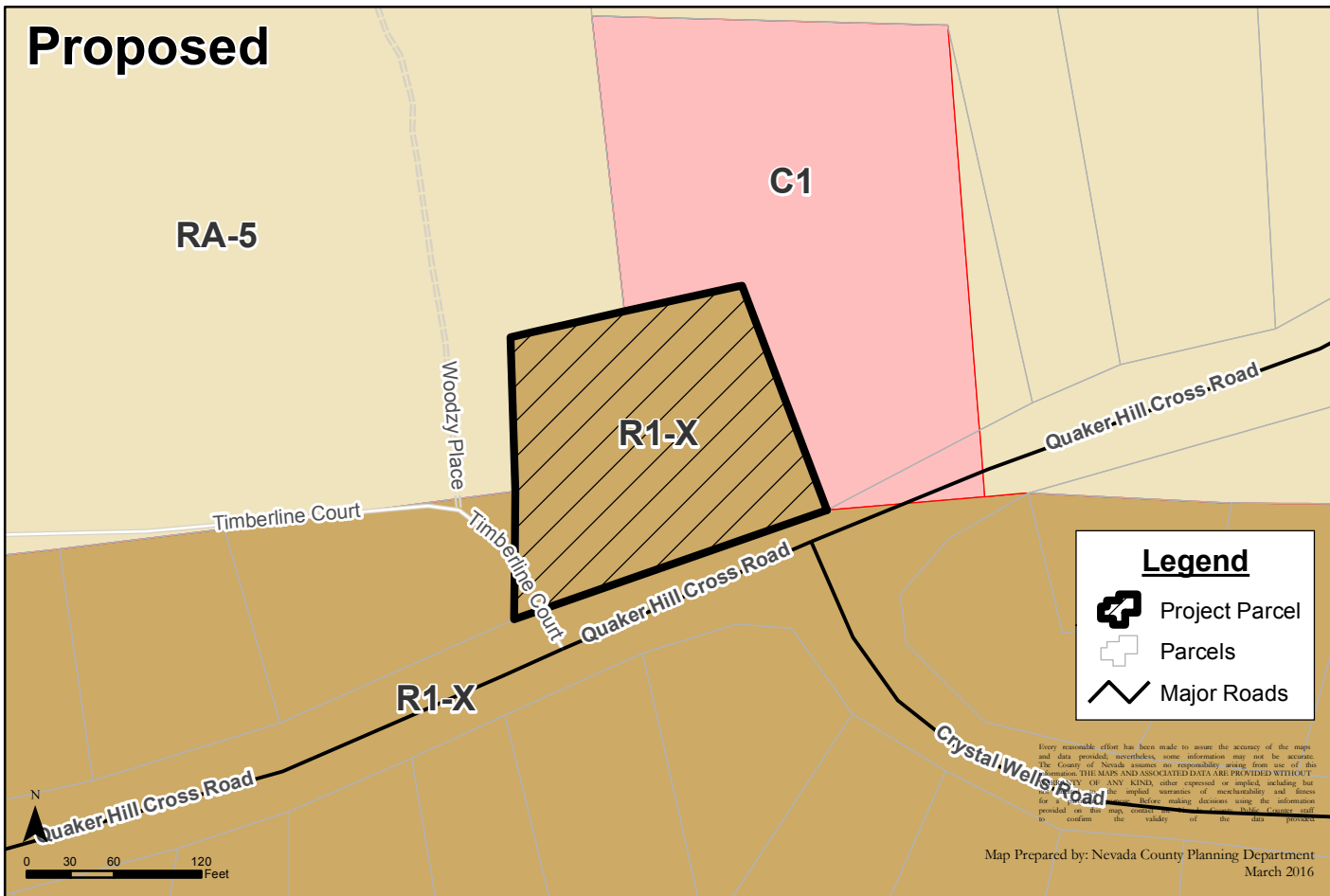


Zoning Map Amendment ZDM# 64a

APN: 36-170-17






Existing



Proposed

Legend

-  Project Parcel
-  Parcels
-  Major Roads

Every reasonable effort has been made to assure the accuracy of the maps and data provided; nevertheless, some information may not be accurate. The County of Nevada assumes no responsibility arising from use of this information. THE MAPS AND ASSOCIATED DATA ARE PROVIDED WITHOUT WARRANTY OF ANY KIND, either expressed or implied, including but not limited to the implied warranties of merchantability and fitness for a particular purpose. Before making decisions using the information provided on this map, contact the Nevada County Planning Department to confirm the validity of the data presented.

