

General Plan Map Amendment

APN: 36-170-17

RUR-5

RC

USF

Timberline Court

Quaker-Hill Cross Road

Crystal Wells Road

Existing

Proposed

RUR-5

RC

RUR-5

USF

Timberline Court

Woodyzy Place

Timberline Court




Quaker-Hill Cross Road

Quaker-Hill Cross Road

USF

Crystal Wells Road

Legend

-  Project Parcel
-  Parcels
-  Major Roads

Every reasonable effort has been made to assure the accuracy of the maps and data provided; nevertheless, some information may not be accurate. The County of Nevada assumes no responsibility arising from use of this information. THE MAPS AND ASSOCIATED DATA ARE PROVIDED WITHOUT WARRANTY OF ANY KIND, either expressed or implied, including but not limited to the implied warranties of merchantability and fitness for a particular purpose. Before making decisions using the information provided on this map, citizens should consult the Planning Commission staff to confirm the validity of the data presented.

N

0 30 60 120 Feet