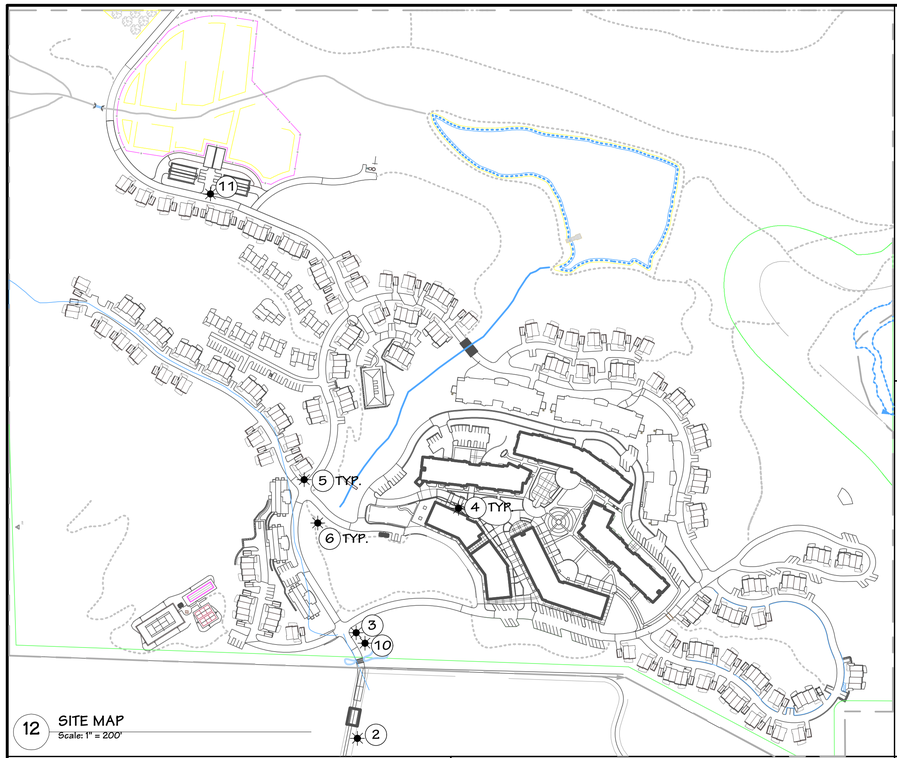

12 SITE MAP
Scale: 1" = 200'

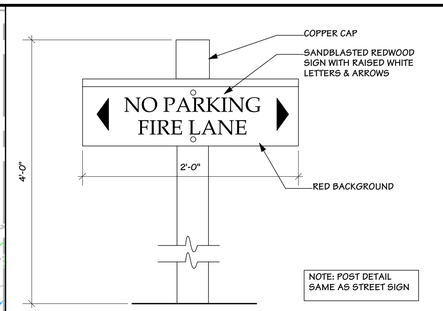

7 TYPICAL FIRE LANE SIGN
Scale: 1 1/2" = 1'-0"

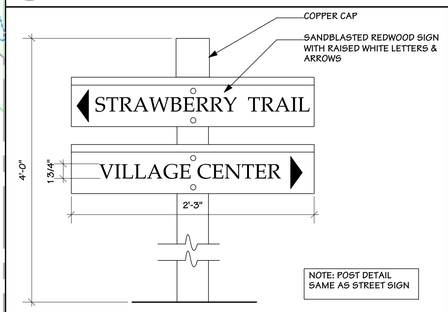

6 TYPICAL PEDESTRIAN WAY FINDING SIGN
Scale: 1 1/2" = 1'-0"

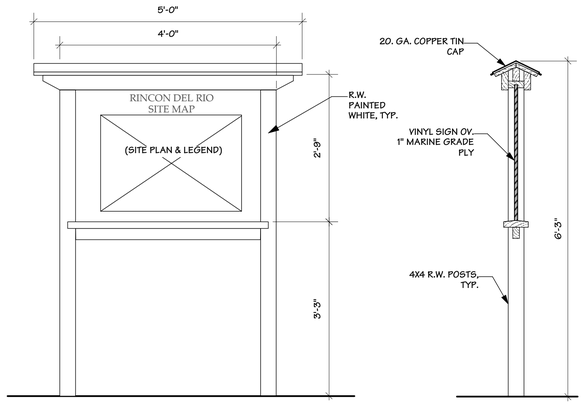

3 ELEVATION & SECTION OF SITE MAP SIGN (LOCATED AFTER GATE HOUSE)
Scale: 3/4" = 1'-0"

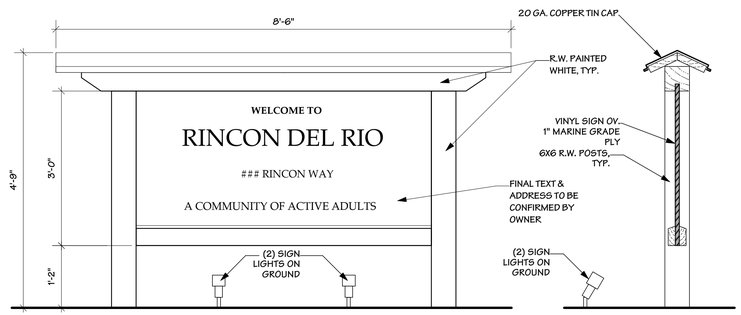

2 ELEVATION & SECTION OF MAIN ENTRY SIGN (BY GATE HOUSE)
Scale: 3/4" = 1'-0"

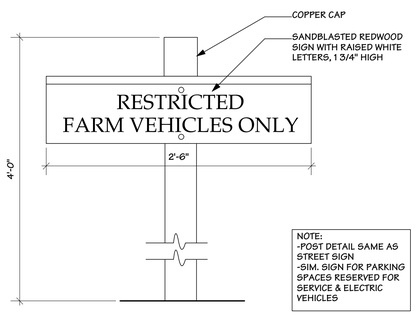

11 RESTRICTED PARKING
Scale: 1 1/2" = 1'-0"

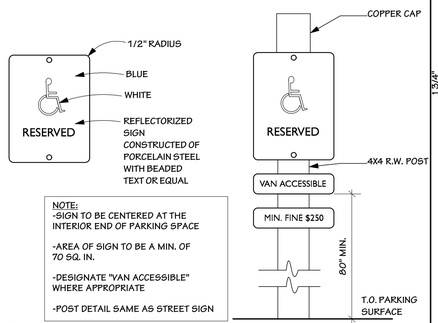

9 TYPICAL ACCESSIBLE PARKING SIGN
Scale: 1 1/2" = 1'-0"

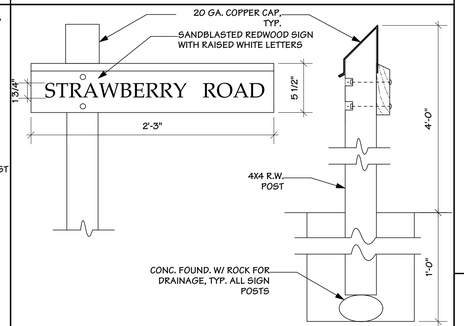

5 TYPICAL STREET SIGN
Scale: 1 1/2" = 1'-0"

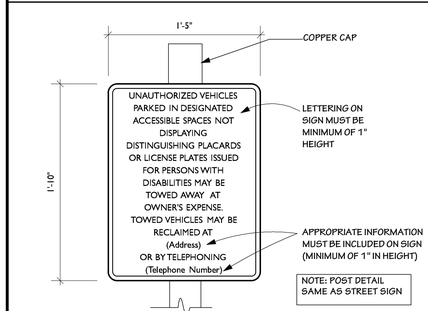

10 SITE ENTRY ACCESSIBLE PARKING SIGN
Scale: 1 1/2" = 1'-0"

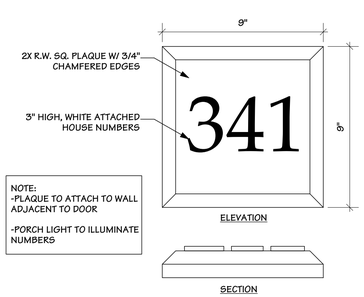

8 TYPICAL RESIDENTAIL UNIT NUMBER
Scale: 3" = 1'-0"

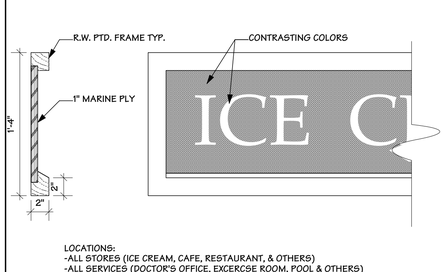

4 TYPICAL MERCHANT & SERVICES SIGN
Scale: 1 1/2" = 1'-0"

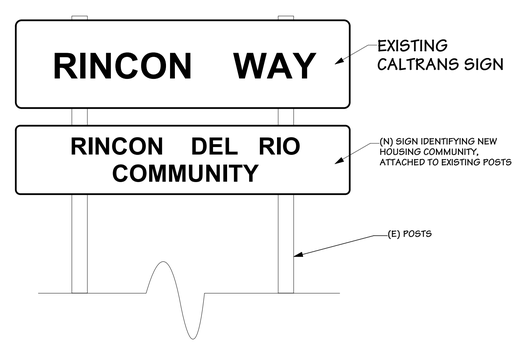

1 ELEVATION OF SIGN ON HWY 49
Scale: 3/4" = 1'-0"

REVISIONS	BY

McCamant & Durrett Architects
241 B Commercial Street Nevada City CA 95959
Tel 530.265.9980 Fax 530.265.4398
1810 Sixth Street Berkeley CA 94710
Tel 510.549.9980 Fax 510.550.2589
E-mail cohousing@cohousingco.com
www.cohousingco.com

RINCON DEL RIO
SENIOR LIVING
SOUTH NEVADA COUNTY, CA

SIGNAGE DETAILS

PLANNING SUBMITTAL SHEET ADDED	
Date	02 JUNE 2010
Scale	AS NOTED
Drawn	MER
Job	RDR
Sheet	

A0.4

of - sheets

© McCAMANT & DURRETT, ARCHITECTS. No part of this document can be reproduced without the written permission from McCAMANT & DURRETT, ARCHITECTS [241B Commercial Street, Nevada City, CA 95959. (530)265-9980 or fax (530)265-4398] and [1810 Sixth St., Berkeley, CA 94710. (510)549-9980 or fax (510)550-2589]